Duncrue Street Off-Slip

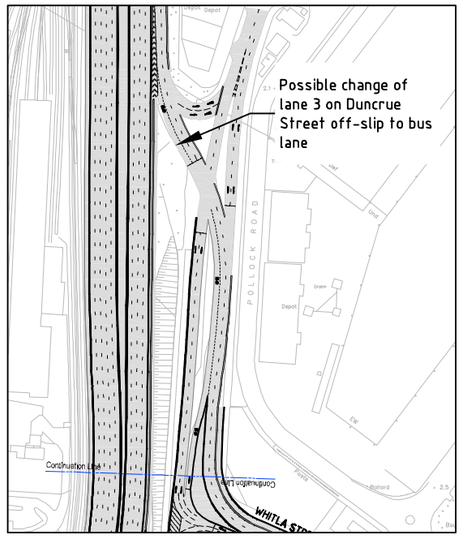

Detail A
Access to Shipbuoy Street

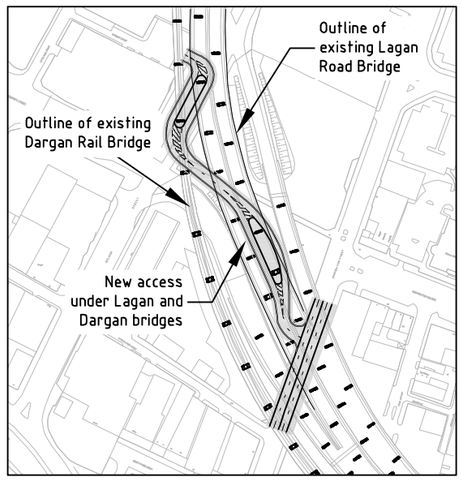

Detail B
Realigned Bus Lane to Dock Street

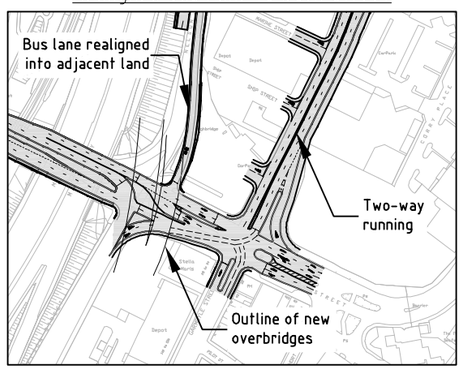

GENERAL LOCATION PLAN
Not to scale

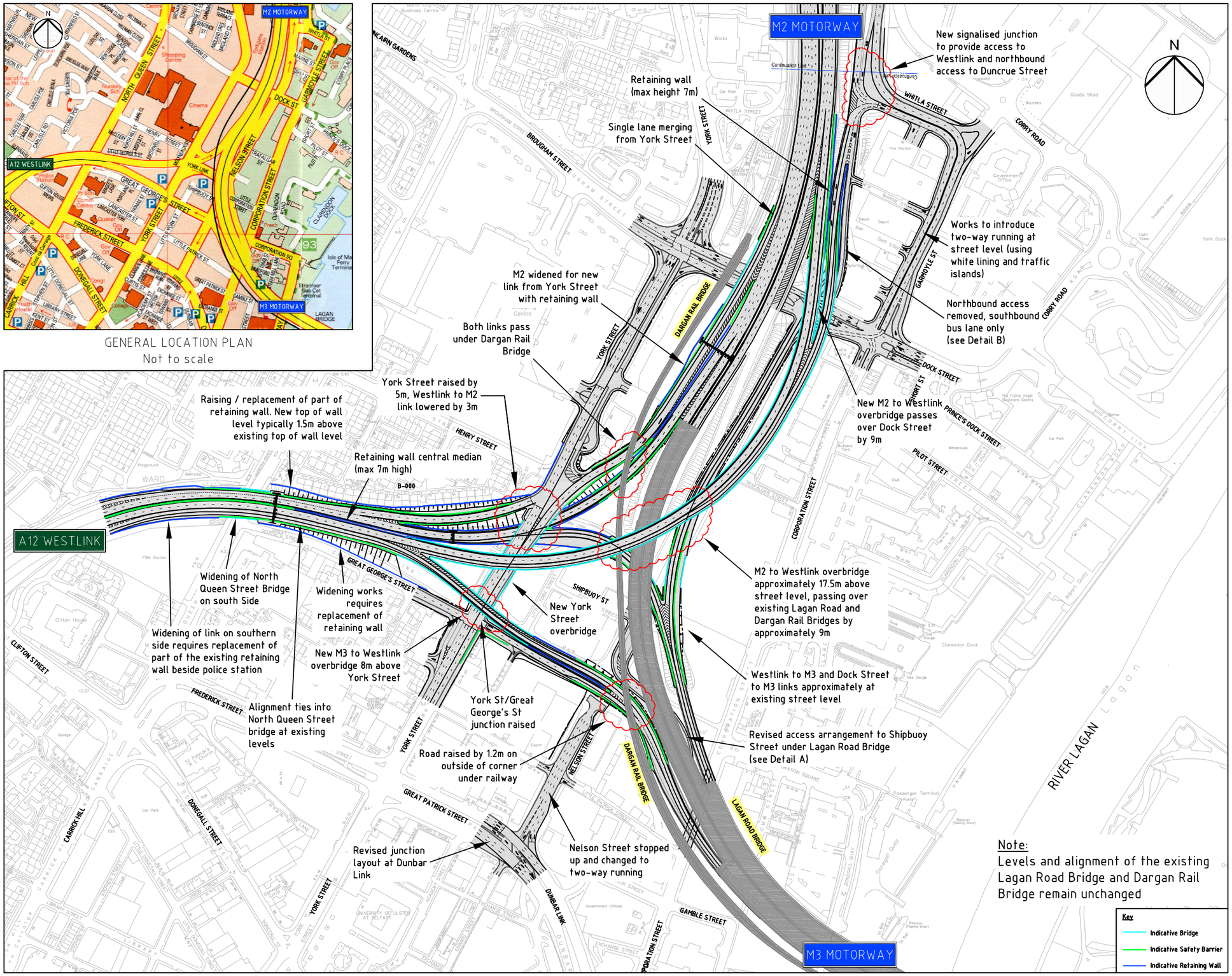

Revision Details	By / Check	Date	Suffix

NOTES

This material is based upon Crown Copyright and is reproduced with the permission of Land and Property Services under delegated authority from the Controller of Her Majesty's Stationery Office. © Crown Copyright and database rights NIMA ES&LA 214.

Unauthorised reproduction infringes © Crown Copyright and may lead to prosecution or civil proceedings.

CONSTRUCTION RISKS	MAINTENANCE / CLEANING RISK	DEMOLITION RISKS

In addition to the hazard/risks normally associated with the types of work detailed on this drawing take note of above. It is assumed that all works on this drawing will be carried out by a competent contractor working, where appropriate, to an appropriate method statement.

SAFETY, HEALTH AND ENVIRONMENTAL INFORMATION BOX

Purpose of issue: DRAFT

Client: ROADS Service

Project Title: York Street Interchange

Drawing Title: Option B General Arrangement

Designed	Drawn	Checked	Approved	Date
JMcB	PB	JMcB	MM	Feb '11

URS Internal Project No. 47037827 / S105296

Scale @ A1: 1:2000 (1:4000 @ A3)

This document has been prepared in accordance with the scope of URS' appointment with its client and is subject to the terms of that appointment. URS accepts no liability for any use of this document other than by its client and only for the purposes for which it was prepared and provided. Only written dimensions shall be used.
© URS Infrastructure & Environment UK Limited

URS Infrastructure & Environment UK Limited
Beechill House
Beechill Road, Belfast
BT8 7RP
T: +44 (0)28 9070 5111
F: +44 (0)28 9079 5651
www.ursglobal.com

Drawing Number: S105296-R-SK-B-000

Rev: 0

Plot Date: 3/30/2012 3:49 PM
File Name: J:\S105296 YORK STREET INTERCHANGE\D - DRAWINGS\01 SKETCHES\STAGE 2 PREFERRED OPTIONS\5 - DRAWINGS 000-099\S105296-R-SK-B-000 (OPTION B GENERAL ARRANGEMENT)

Proposed Connector Road Classification and Design Speed under DMRB TD 22/06 (DMRB Ref. 6.2.1)					
From	To	Relevant Mainline and Design Speed	Connector Road Classification	Connector Road Design Speed	Connector Road Speed Limit
M2	Westlink	M2 – Rural 120kph	Interchange Link	85kph	50mph
Westlink	M2	Westlink – Urban 85kph	Interchange Link	70kph	40mph
Westlink	M3	Westlink – Urban 85kph	Interchange Link	70kph	40mph
M3	Westlink	M3 – Urban 85kph	Interchange Link	70kph	50mph
Westlink	York Street	Westlink – Urban 85kph	Slip Road	60kph	40mph
York Street	M2	M2 – Rural 120kph	Slip Road	70kph	National
Nelson Street	Westlink	Westlink – Urban 85kph	Slip Road	60kph	50mph
M3	York Street	M3 – Urban 85kph	Slip Road	60kph	30mph
Dock Street	M3	M3 – Urban 85kph	Slip Road	70kph	40mph

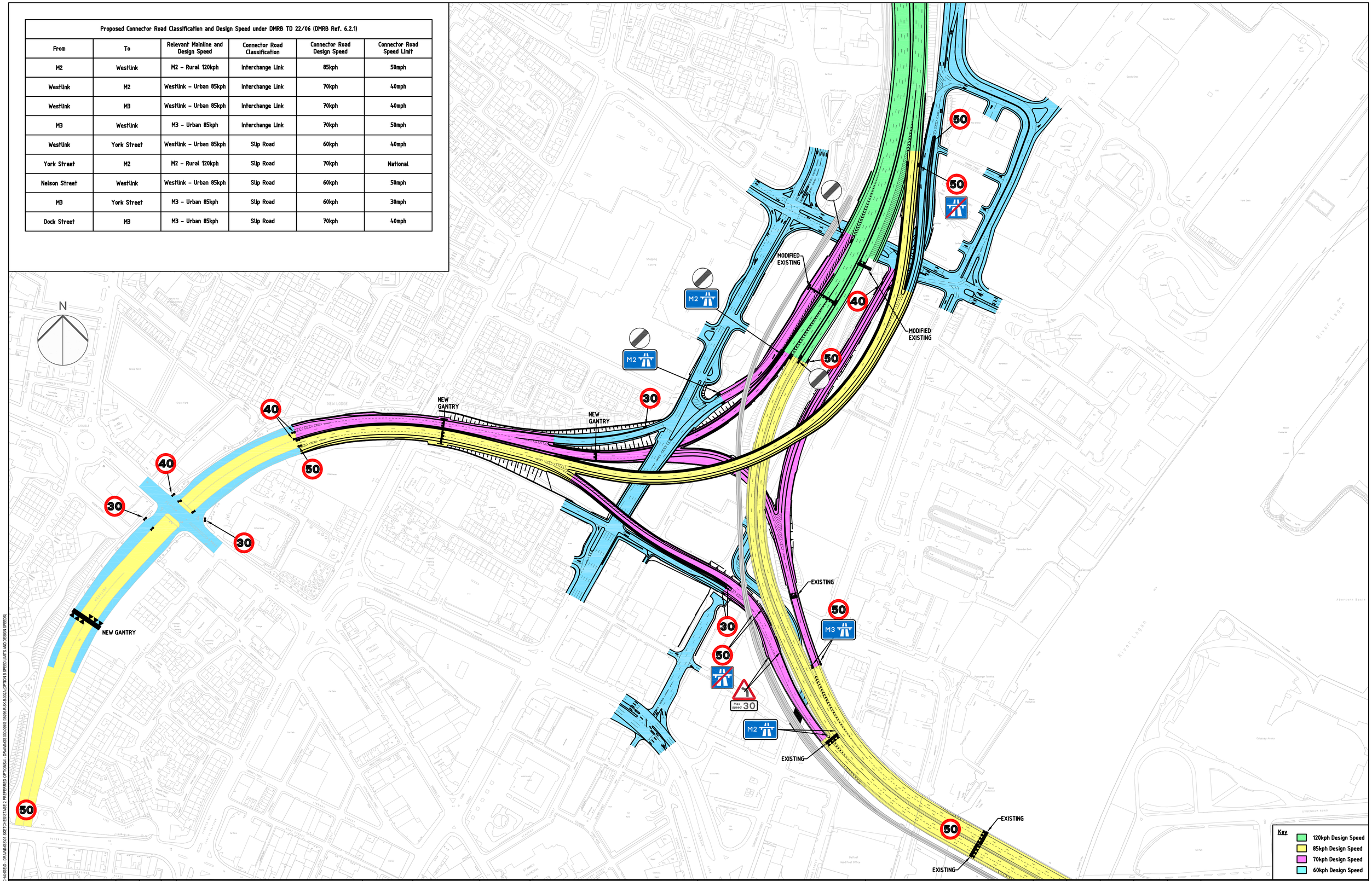

Revised Titleblock	JMB / MM	Mar 2012	A
Revision Details	By / Check	Date	Suffix

NOTES

This material is based upon Crown Copyright and is reproduced with the permission of Land and Property Services under delegated authority from the Controller of Her Majesty's Stationery Office, © Crown Copyright and database rights NIMA ES&LA 214. Unauthorised reproduction infringes © Crown Copyright and may lead to prosecution or civil proceedings.

CONSTRUCTION RISKS	MAINTENANCE / CLEANING RISK	DEMOLITION RISKS

In addition to the hazard/risks normally associated with the types of work detailed on this drawing take note of above. It is assumed that all works on this drawing will be carried out by a competent contractor working, where appropriate, to an appropriate method statement.

SAFETY, HEALTH AND ENVIRONMENTAL INFORMATION BOX

Purpose of Issue: DRAFT

Client: ROADS Service

Project Title: York Street Interchange

Drawing Title: Option B Speed Limits and Design Speeds

Designed	Drawn	Checked	Approved	Date
JMcB	JMcB	MM	MM	Mar 2010

URS Internal Project No. 47037827 / S105296

Scale @ A1: Scale

This document has been prepared in accordance with the scope of URS' appointment with its client and is subject to the terms of that appointment. URS accepts no liability for any use of this document other than by its client and only for the purposes for which it was prepared and provided. Only written dimensions shall be used.
© URS Infrastructure & Environment UK Limited

URS Infrastructure & Environment UK Limited
Beechill House
Beechill Road, Belfast
BT8 7RP
T: +44 (0)28 9070 5111
F: +44 (0)28 9079 5651
www.ursglobal.com

Drawing Number: S105296-R-SK-B-002

Rev: A

Plot Date : 7/6/2012 4:53 PM
File Name : J:\S105296 YORK STREET INTERCHANGE\0 - DRAWINGS\01 SKETCHES\STAGE 2 PREFERRED OPTIONS\4 - DRAWINGS 000-099\S105296-R-SK-B-002A (OPTION B SPEED LIMITS AND DESIGN SPEEDS)